WEST COAST LOCAL PROVISIONS SCHEDULE - ELECTRICITY TRANSMISSION INFRASTRUCTURE OVERLAY

Legend

Electricity Transmission Infrastructure Protection Code

- Communications station buffer area
- Electricity transmission corridor
- Inner protection area
- Substation facility
- Substation facility buffer area

- LPS Boundary
- Property Parcels

MAP 1 OF 12

0 1,000 2,000 3,000

Metres

Coordinate System: GDA 1994 MGA Zone 55

Base data from theLIST, © State of Tasmania
Land title data current as of 4/2/2020

Disclaimer: Before taking any action based on data shown on this map,it should first be verified with the relevant council.

Date: 29/05/2020
Doc. Version: 0

Prepared by esk mapping &GIS

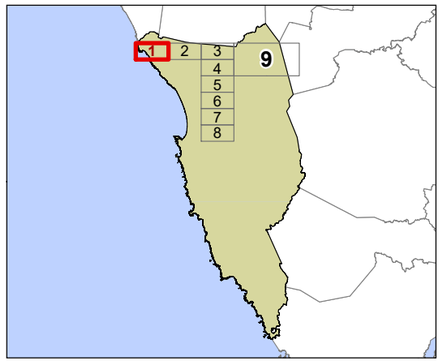

WEST COAST LOCAL PROVISIONS SCHEDULE - ELECTRICITY TRANSMISSION INFRASTRUCTURE OVERLAY

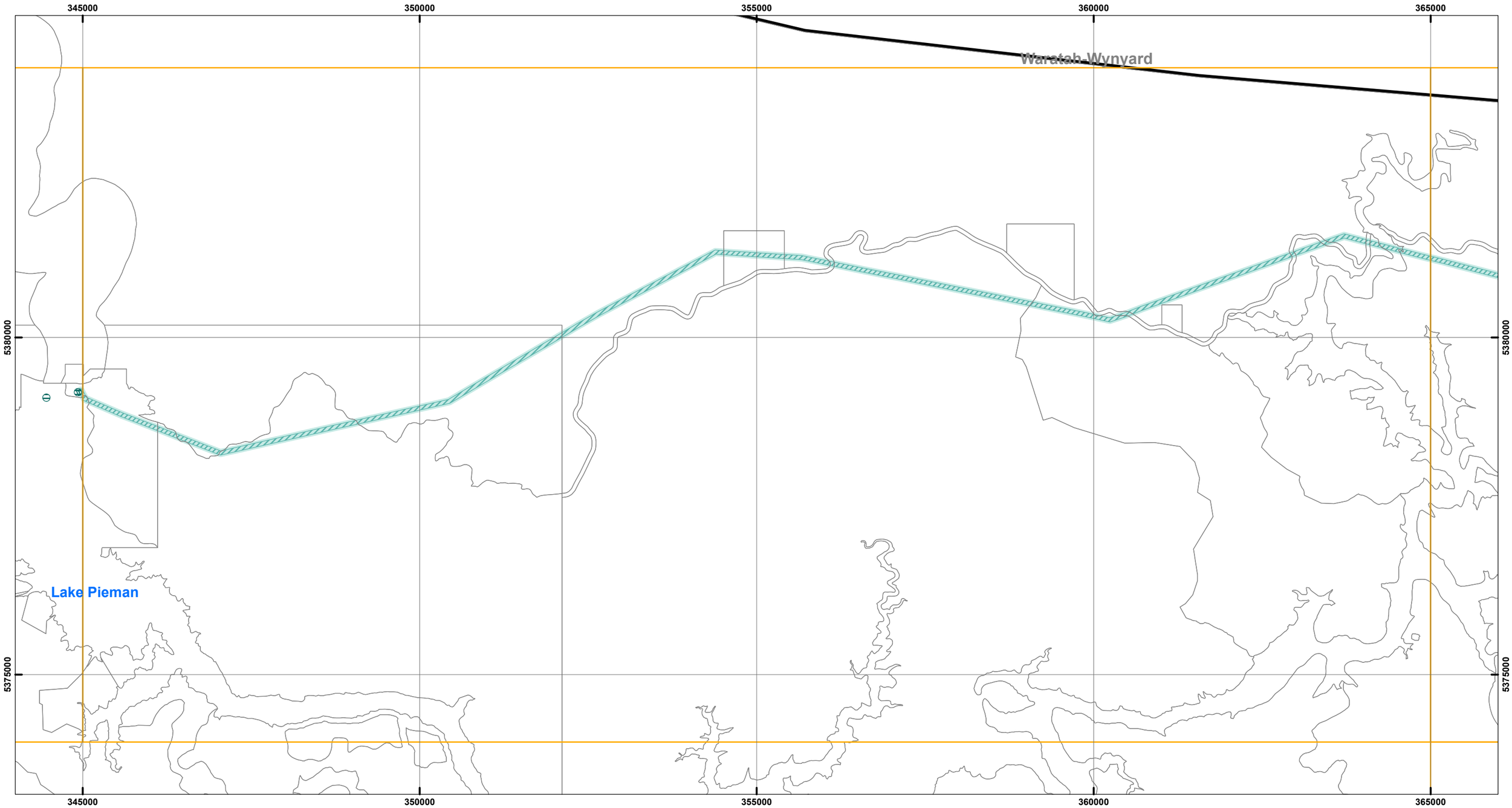

Legend

Electricity Transmission Infrastructure Protection Code

- Communications station buffer area
- Electricity transmission corridor
- Inner protection area
- Substation facility
- Substation facility buffer area

- LPS Boundary
- Property Parcels

MAP 2 OF 12

0 1,000 2,000 3,000
Metres

Coordinate System: GDA 1994 MGA Zone 55

Base data from theLIST, © State of Tasmania
Land title data current as of 4/2/2020

Disclaimer: Before taking any action based on data shown on this map,it should first be verified with the relevant council.

Date: 29/05/2020
Doc. Version: 0

Prepared by esk mapping &GIS

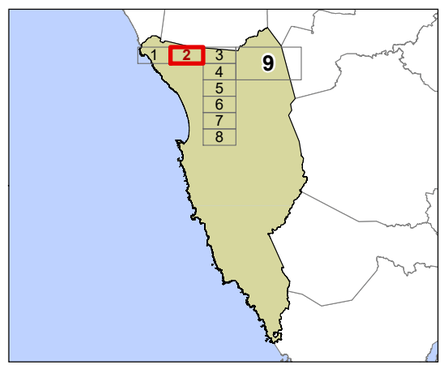

WEST COAST LOCAL PROVISIONS SCHEDULE - ELECTRICITY TRANSMISSION INFRASTRUCTURE OVERLAY

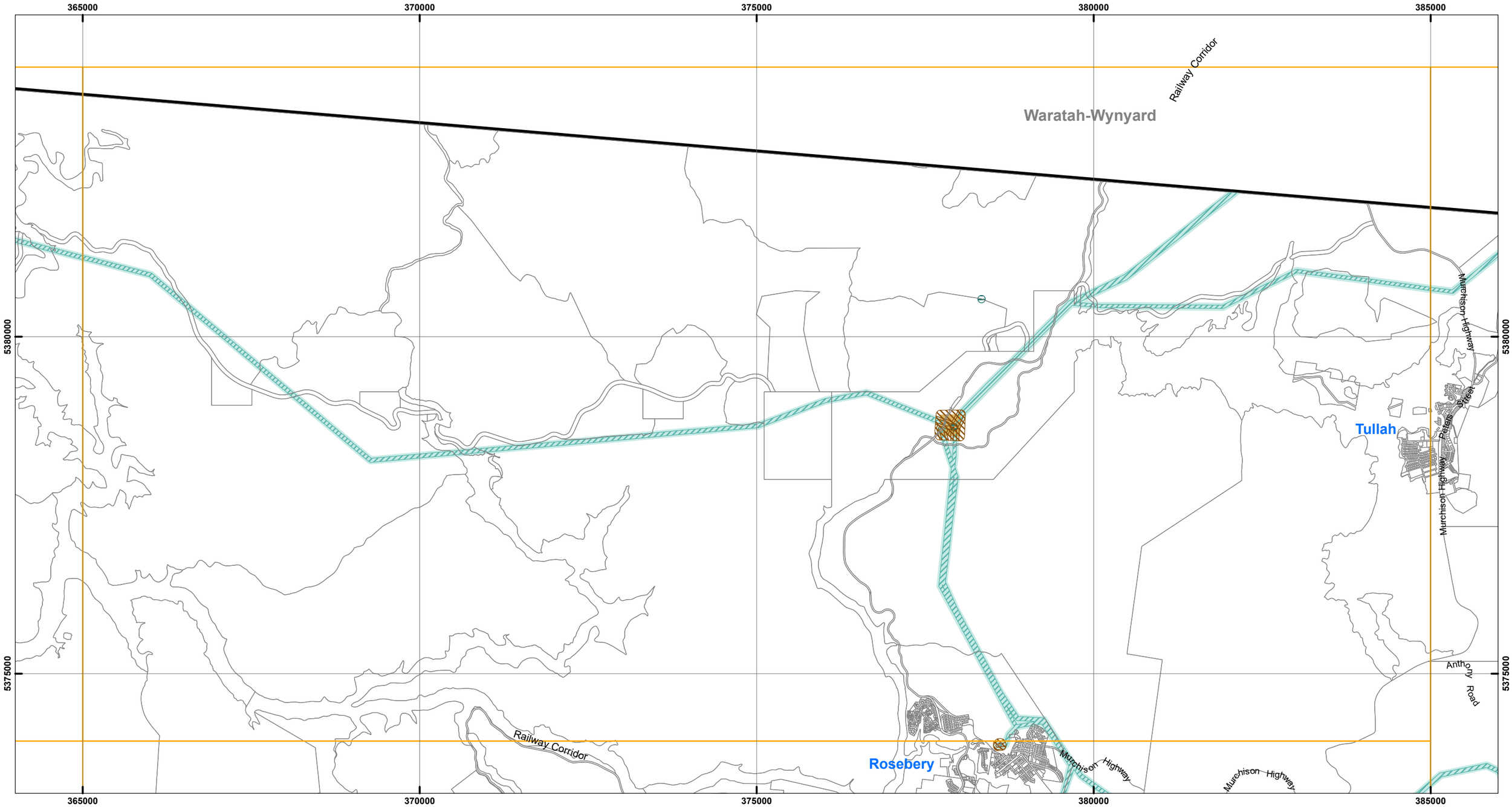

Legend

Electricity Transmission Infrastructure Protection Code

- Communications station buffer area
- Electricity transmission corridor
- Inner protection area
- Substation facility
- Substation facility buffer area

- LPS Boundary
- Property Parcels

MAP 3 OF 12

0 1,000 2,000 3,000

Metres

Coordinate System: GDA 1994 MGA Zone 55

Base data from theLIST, © State of Tasmania
Land title data current as of 4/2/2020

Disclaimer: Before taking any action based on data shown on this map,it should first be verified with the relevant council.

Date: 29/05/2020
Doc. Version: 0

Prepared by esk mapping & GIS

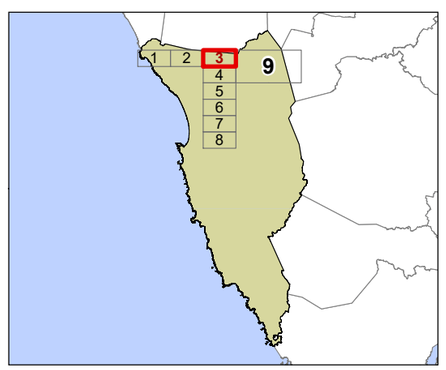

WEST COAST LOCAL PROVISIONS SCHEDULE - ELECTRICITY TRANSMISSION INFRASTRUCTURE OVERLAY

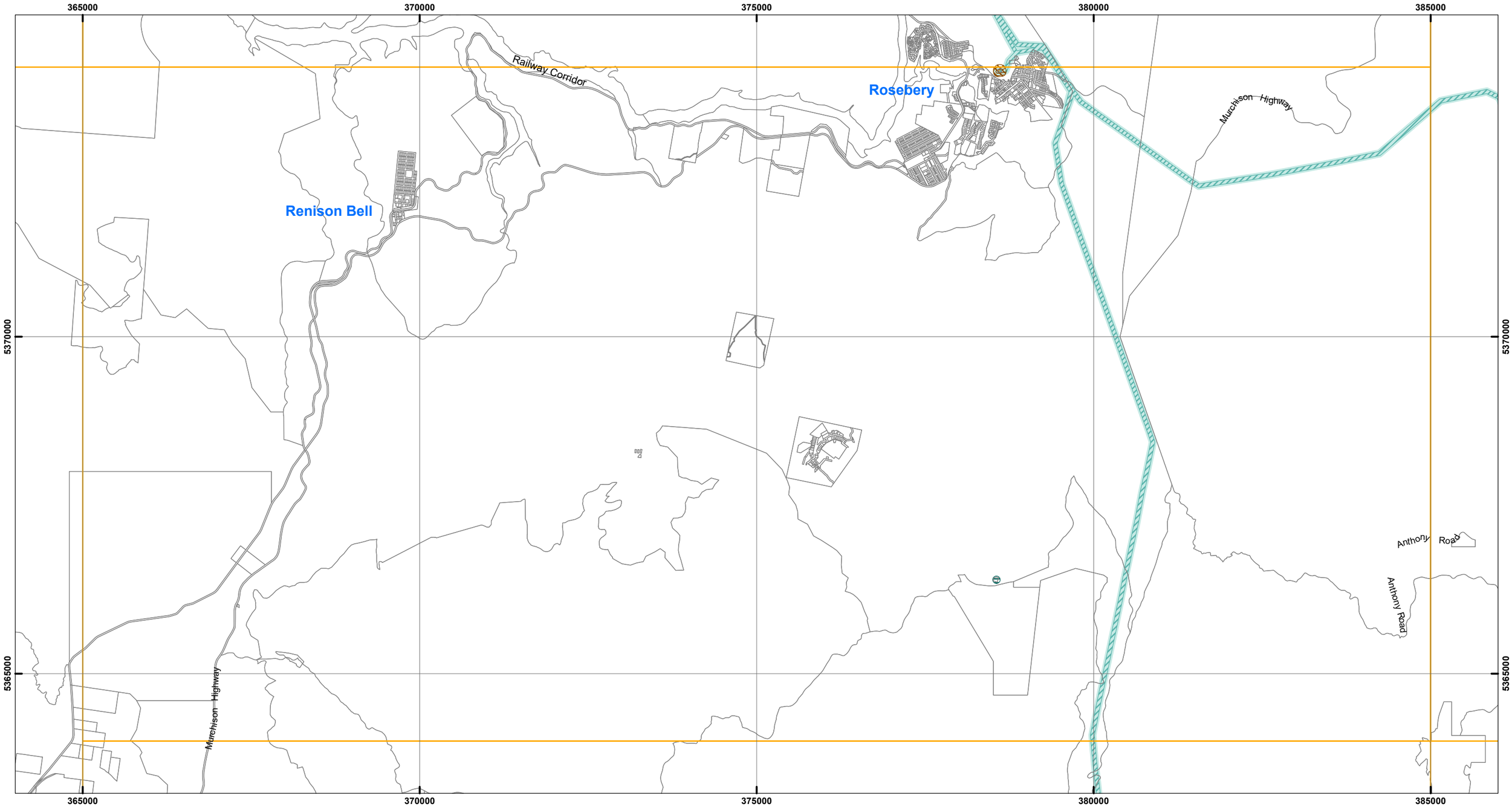

Legend

Electricity Transmission Infrastructure Protection Code

- Communications station buffer area
- Electricity transmission corridor
- Inner protection area
- Substation facility
- Substation facility buffer area

- LPS Boundary
- Property Parcels

MAP 4 OF 12

0 1,000 2,000 3,000
Metres

Coordinate System: GDA 1994 MGA Zone 55

Base data from theLIST, © State of Tasmania
Land title data current as of 4/2/2020

Disclaimer: Before taking any action based on data shown on this map,it should first be verified with the relevant council.

Date: 29/05/2020
Doc. Version: 0

N

Prepared by esk mapping & GIS

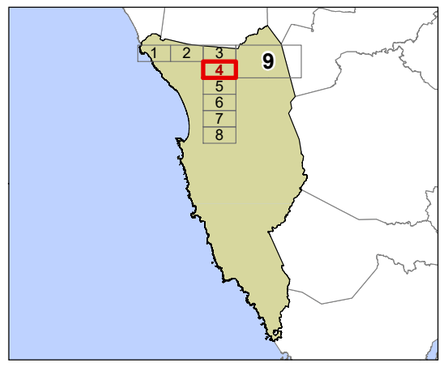

WEST COAST LOCAL PROVISIONS SCHEDULE - ELECTRICITY TRANSMISSION INFRASTRUCTURE OVERLAY

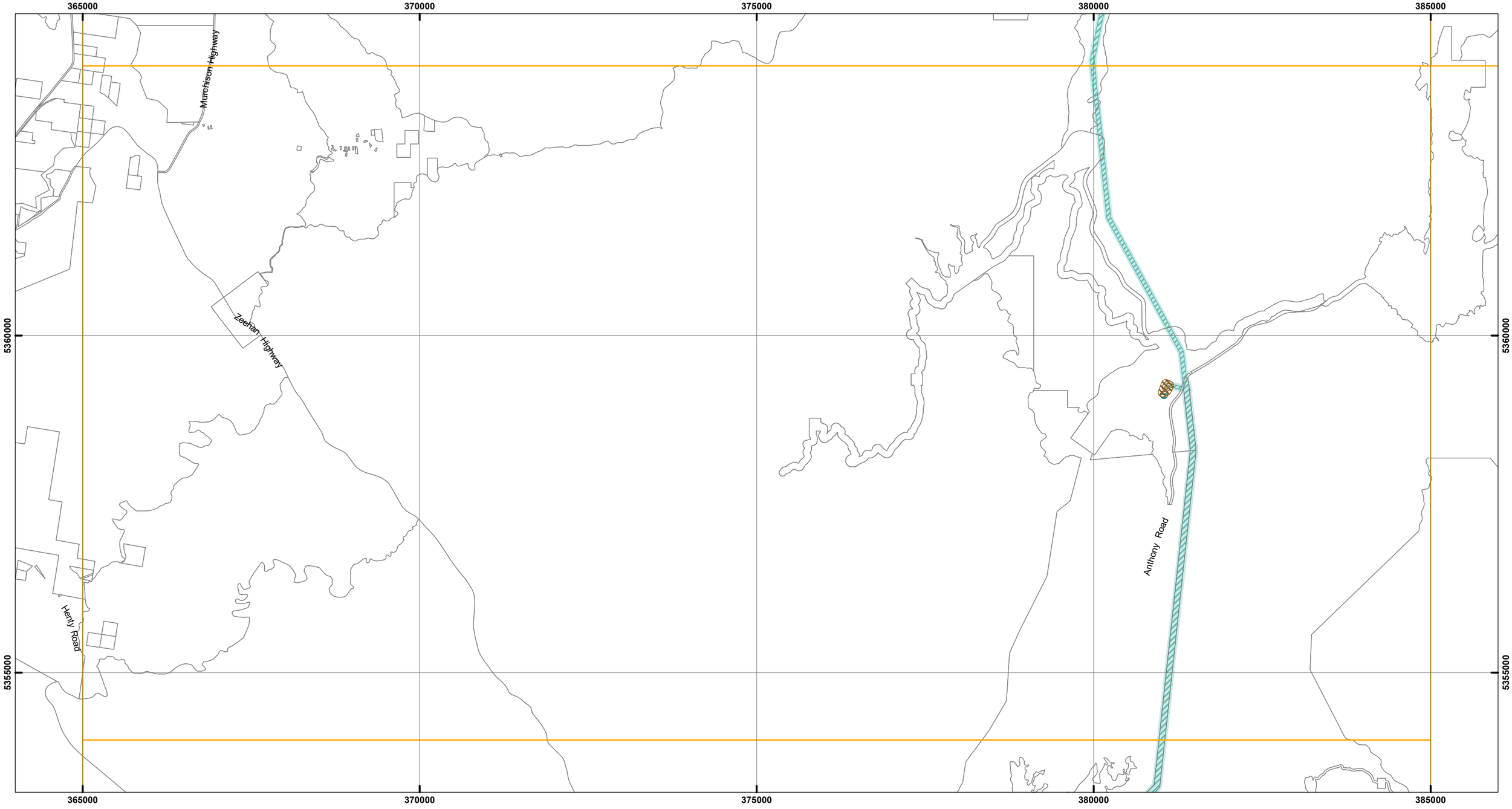

Legend

Electricity Transmission Infrastructure Protection Code

- Communications station buffer area
- Electricity transmission corridor
- Inner protection area
- Substation facility
- Substation facility buffer area

- LPS Boundary
- Property Parcels

MAP 5 OF 12

0 1,000 2,000 3,000

Metres

Coordinate System: GDA 1994 MGA Zone 55

Base data from theLIST, © State of Tasmania
Land title data current as of 4/2/2020

Disclaimer: Before taking any action based on data shown on this map,it should first be verified with the relevant council.

Date: 29/05/2020
Doc. Version: 0

N

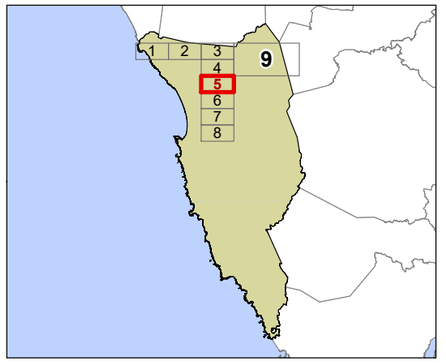

Prepared by esk mapping & GIS

WEST COAST LOCAL PROVISIONS SCHEDULE - ELECTRICITY TRANSMISSION INFRASTRUCTURE OVERLAY

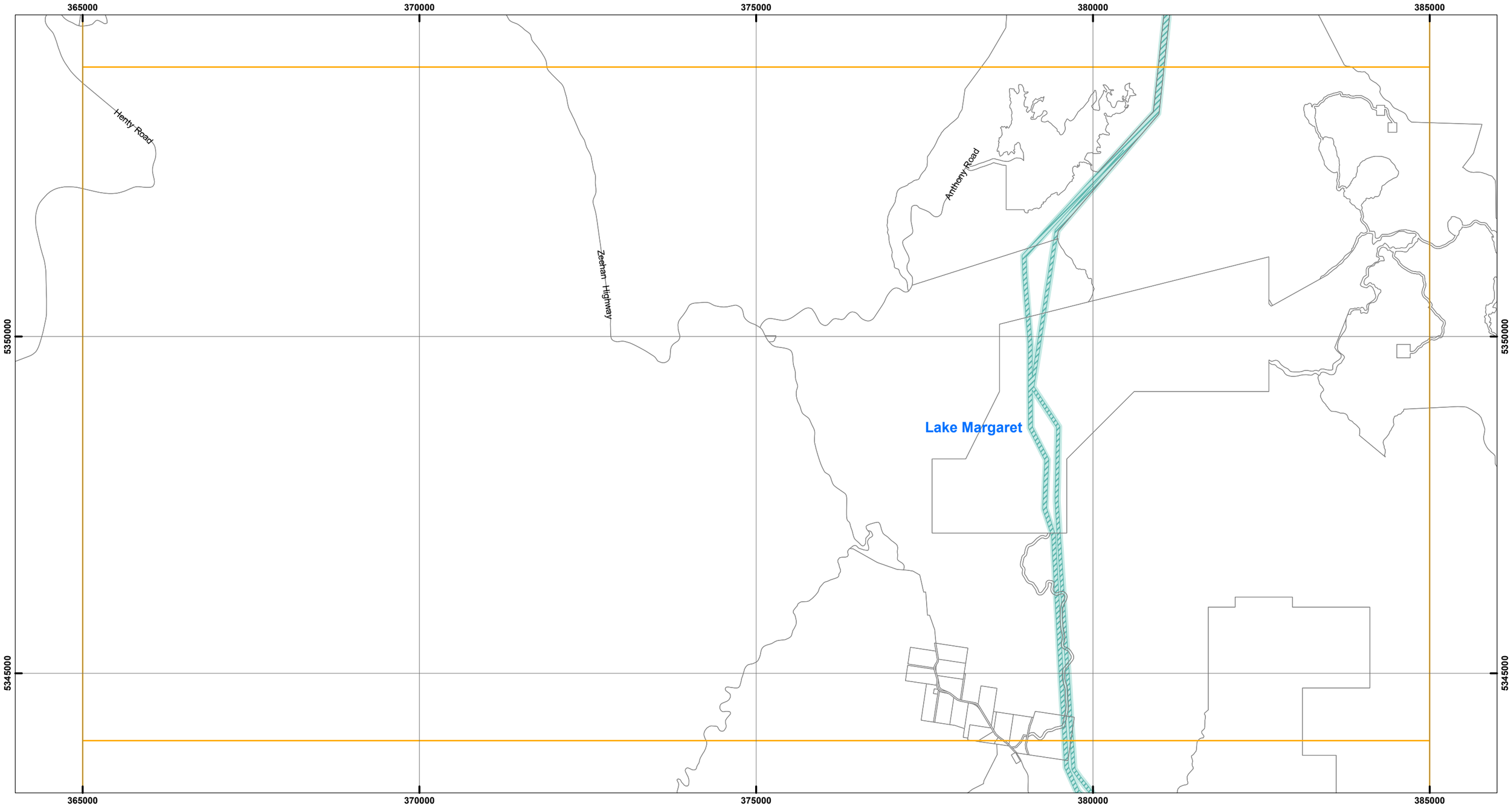

Legend

Electricity Transmission Infrastructure Protection Code

- Communications station buffer area
- Electricity transmission corridor
- Inner protection area
- Substation facility
- Substation facility buffer area

- LPS Boundary
- Property Parcels

MAP 6 OF 12

0 1,000 2,000 3,000

Metres

Coordinate System: GDA 1994 MGA Zone 55

Base data from theLIST, © State of Tasmania
Land title data current as of 4/2/2020

Disclaimer: Before taking any action based on data shown on this map,it should first be verified with the relevant council.

Date: 29/05/2020
Doc. Version: 0

Prepared by esk mapping & GIS

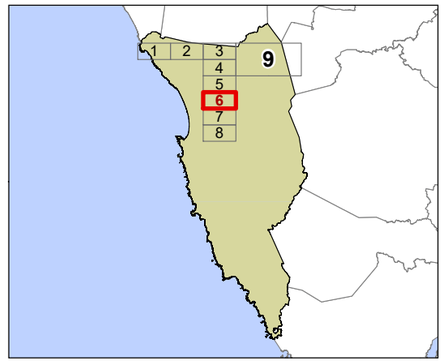

WEST COAST LOCAL PROVISIONS SCHEDULE - ELECTRICITY TRANSMISSION INFRASTRUCTURE OVERLAY

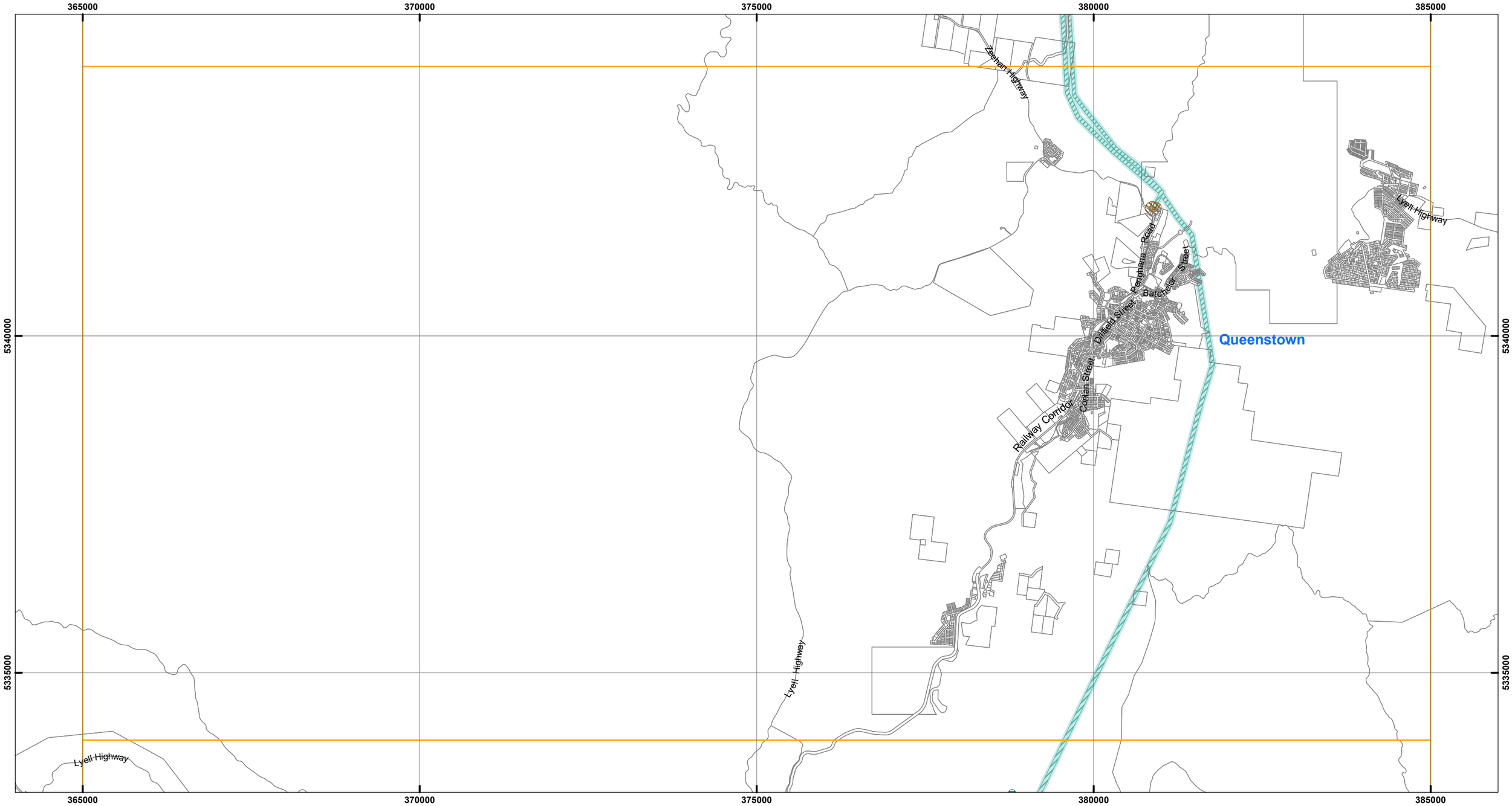

Legend

Electricity Transmission Infrastructure Protection Code

- Communications station buffer area
- Electricity transmission corridor
- Inner protection area
- Substation facility
- Substation facility buffer area

- LPS Boundary
- Property Parcels

MAP 7 OF 12

0 1,000 2,000 3,000

Metres

Coordinate System: GDA 1994 MGA Zone 55

Base data from theLIST, © State of Tasmania
Land title data current as of 4/2/2020

Disclaimer: Before taking any action based on data shown on this map,it should first be verified with the relevant council.

Date: 29/05/2020
Doc. Version: 0

Prepared by esk mapping & GIS

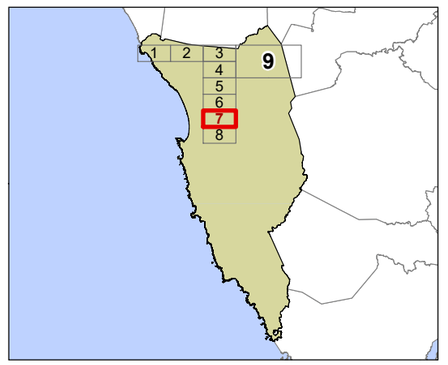

WEST COAST LOCAL PROVISIONS SCHEDULE - ELECTRICITY TRANSMISSION INFRASTRUCTURE OVERLAY

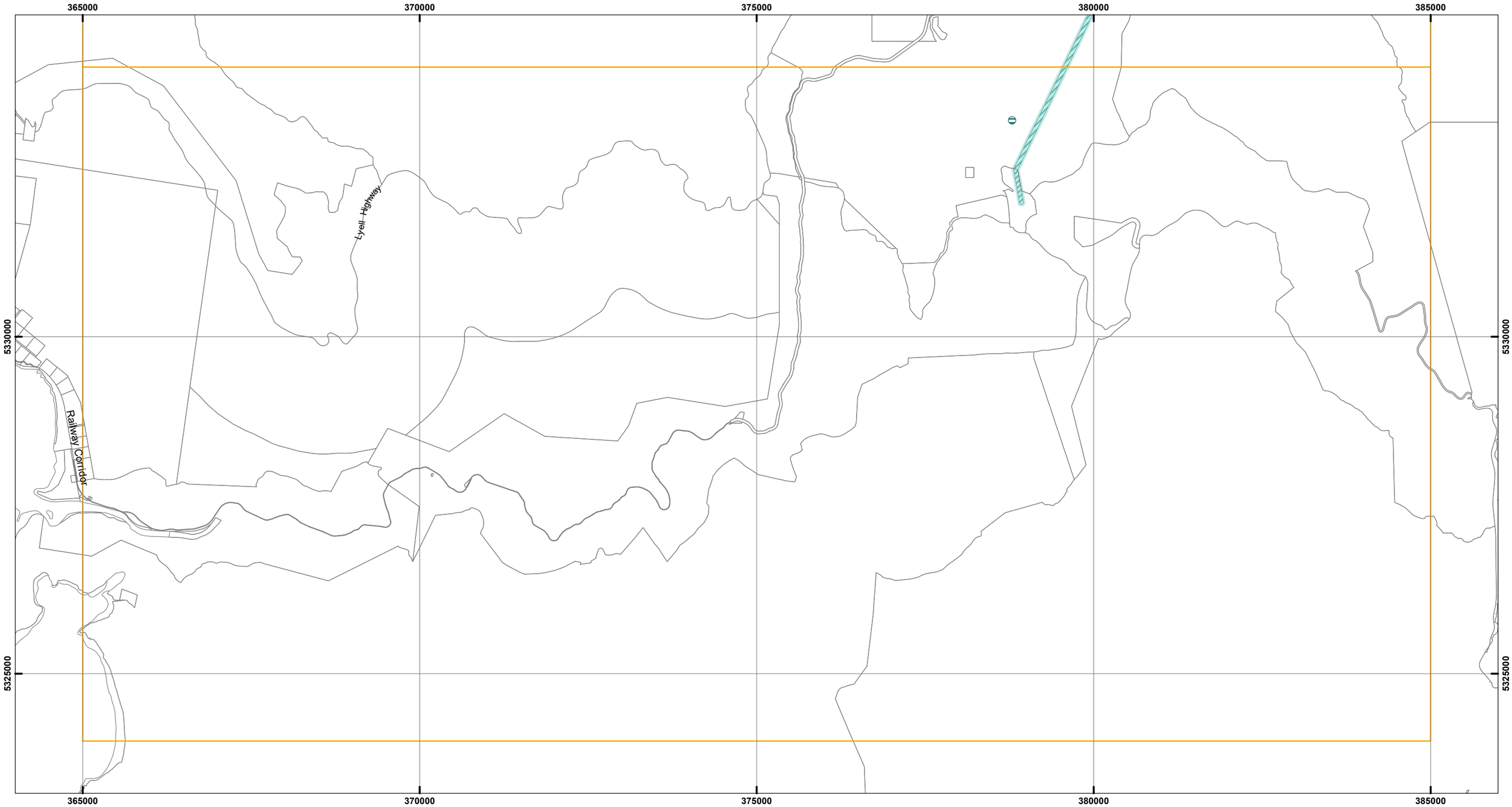

Legend

Electricity Transmission Infrastructure Protection Code

- Communications station buffer area
- Electricity transmission corridor
- Inner protection area
- Substation facility
- Substation facility buffer area

- LPS Boundary
- Property Parcels

MAP 8 OF 12

0 1,000 2,000 3,000
Metres

Coordinate System: GDA 1994 MGA Zone 55

Base data from theLIST, © State of Tasmania
Land title data current as of 4/2/2020

Disclaimer: Before taking any action based on data shown on this map,it should first be verified with the relevant council.

Date: 29/05/2020
Doc. Version: 0

Prepared by esk mapping & GIS

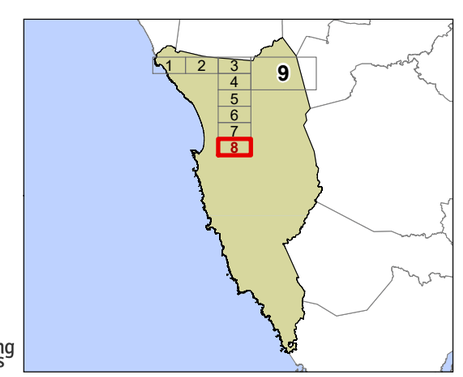

WEST COAST LOCAL PROVISIONS SCHEDULE - ELECTRICITY TRANSMISSION INFRASTRUCTURE OVERLAY

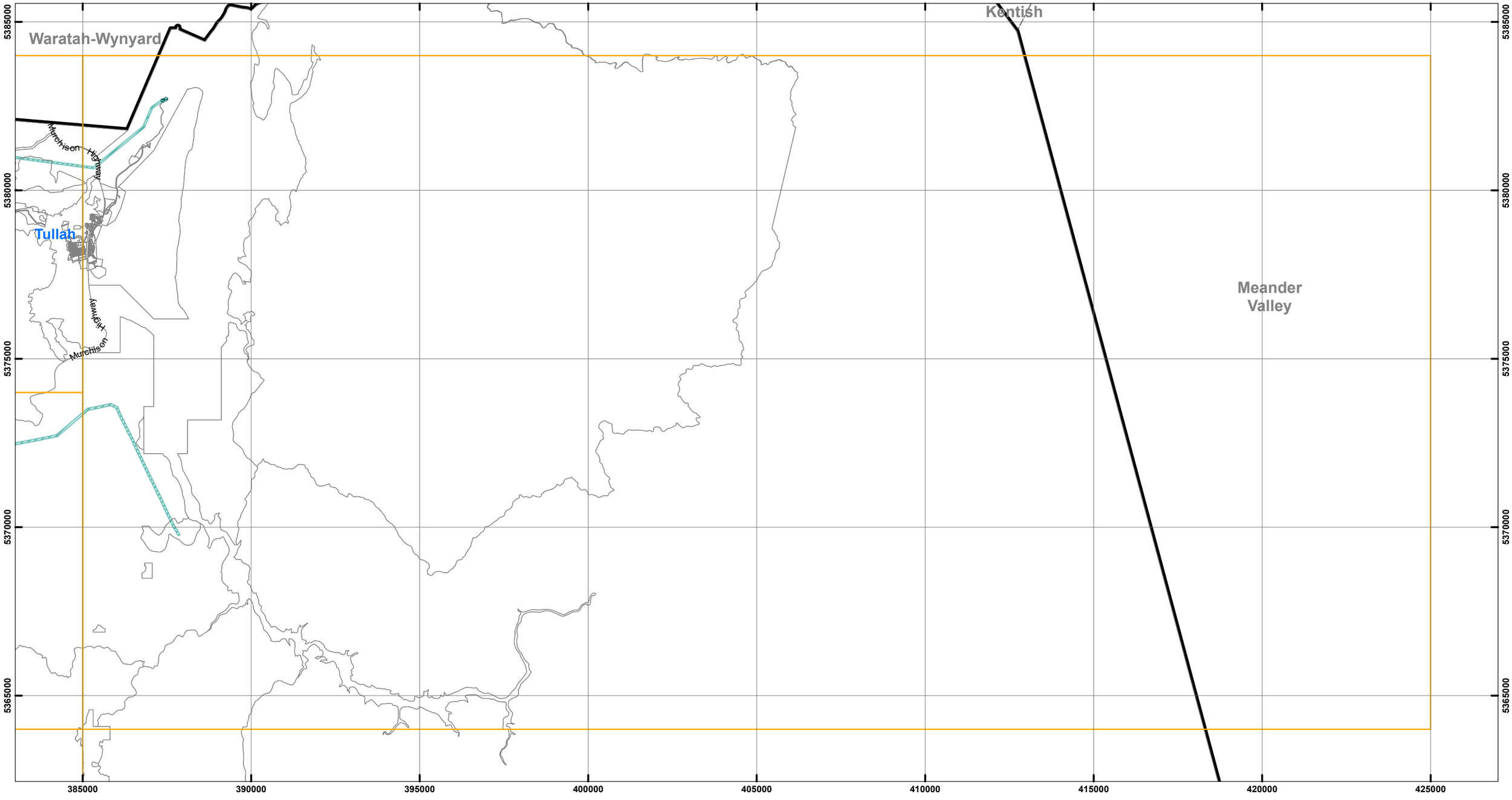

Legend

Electricity Transmission Infrastructure Protection Code

- Communications station buffer area
- Electricity transmission corridor
- Inner protection area
- Substation facility
- Substation facility buffer area

- LPS Boundary
- Property Parcels

MAP 9 OF 12

0 2,000 4,000 6,000

Metres

Coordinate System: GDA 1994 MGA Zone 55

Base data from theLIST, © State of Tasmania
Land title data current as of 4/2/2020

Disclaimer: Before taking any action based on data shown on this map,it should first be verified with the relevant council.

Date: 29/05/2020
Doc. Version: 0

Prepared by esk mapping & GIS

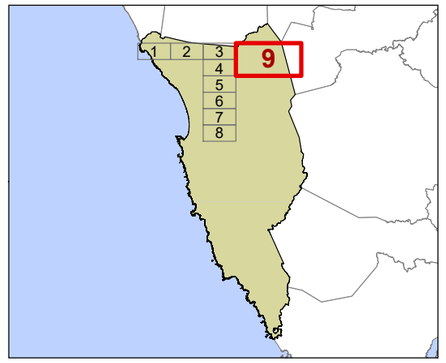

WEST COAST LOCAL PROVISIONS SCHEDULE - ELECTRICITY TRANSMISSION INFRASTRUCTURE OVERLAY

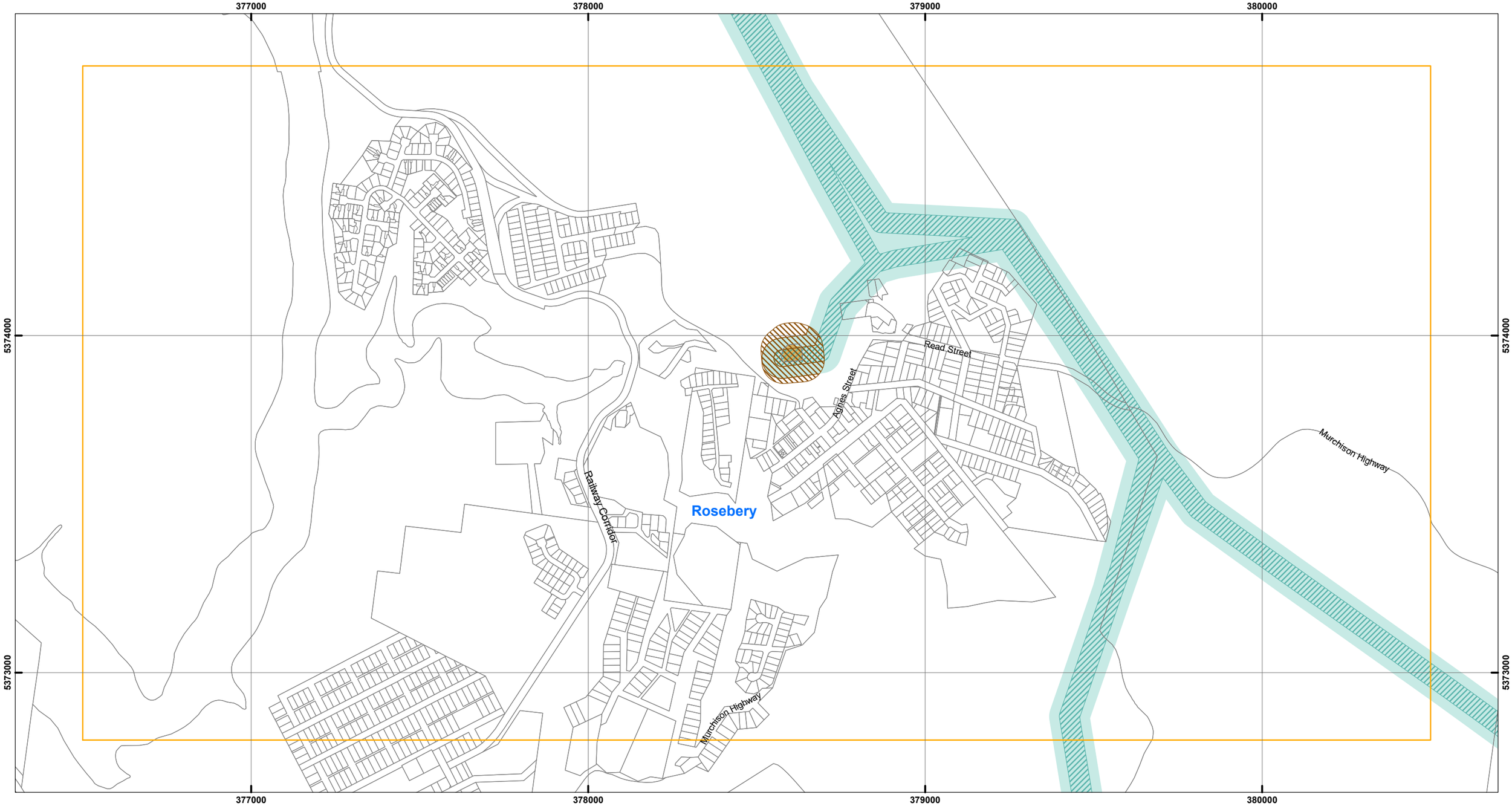

Legend

Electricity Transmission Infrastructure Protection Code

- Communications station buffer area
- Electricity transmission corridor
- Inner protection area
- Substation facility
- Substation facility buffer area

- LPS Boundary
- Property Parcels

MAP 10 OF 12

0 200 400 600
Metres

Coordinate System: GDA 1994 MGA Zone 55

Base data from theLIST, © State of Tasmania
Land title data current as of 4/2/2020

Disclaimer: Before taking any action based on data shown on this map,it should first be verified with the relevant council.

Date: 29/05/2020
Doc. Version: 0

Prepared by esk mapping &GIS

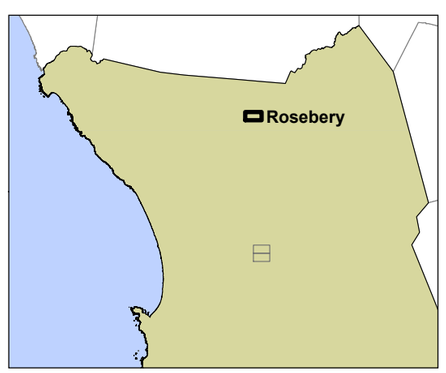

WEST COAST LOCAL PROVISIONS SCHEDULE - ELECTRICITY TRANSMISSION INFRASTRUCTURE OVERLAY

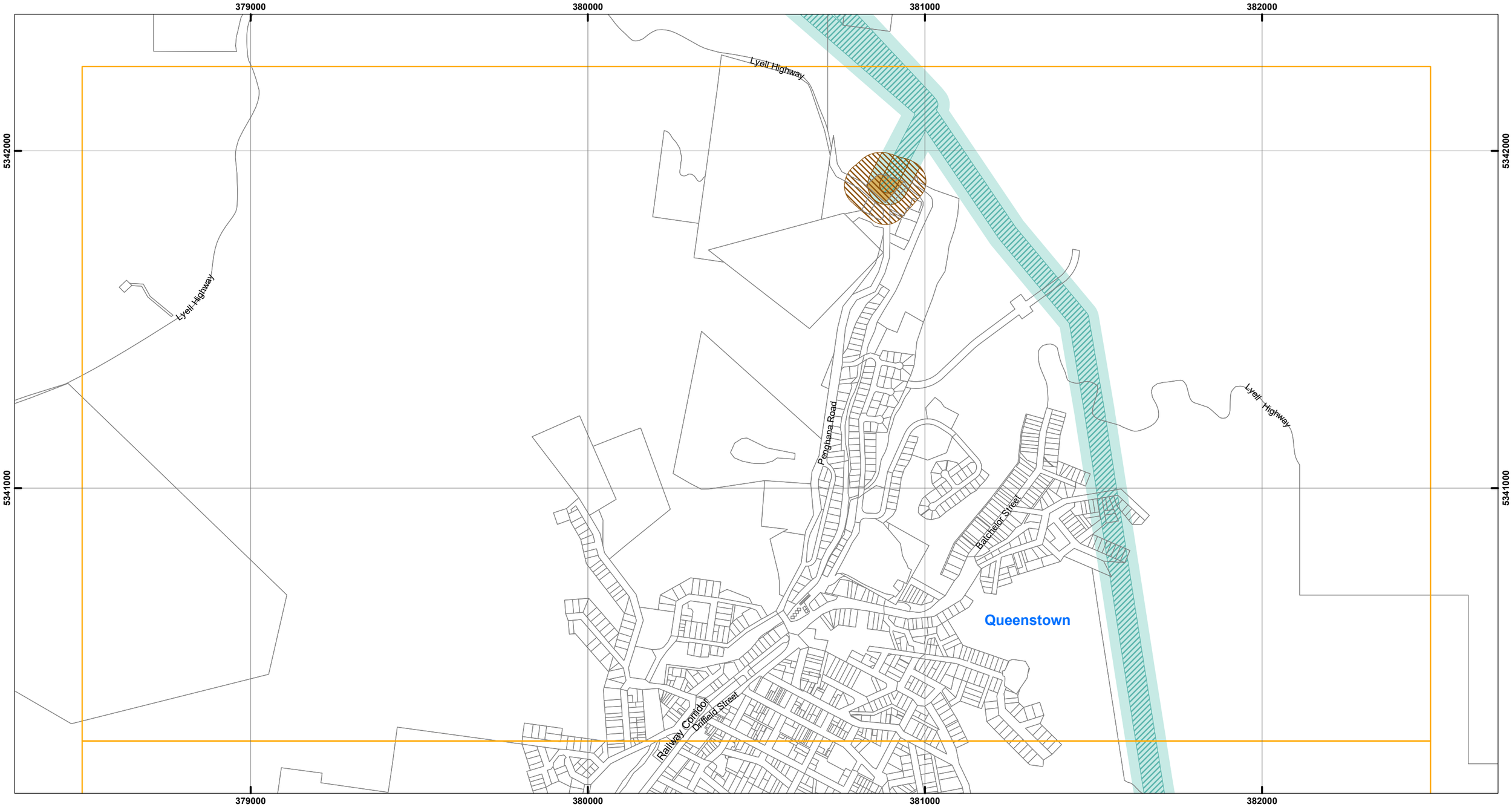

Legend

Electricity Transmission Infrastructure Protection Code

- Communications station buffer area
- Electricity transmission corridor
- Inner protection area
- Substation facility
- Substation facility buffer area

- LPS Boundary
- Property Parcels

MAP 11 OF 12

0 200 400 600
Metres

Coordinate System: GDA 1994 MGA Zone 55

Base data from theLIST, © State of Tasmania
Land title data current as of 4/2/2020

Disclaimer: Before taking any action based on data shown on this map,it should first be verified with the relevant council.

Date: 29/05/2020
Doc. Version: 0

N

Prepared by esk mapping & GIS

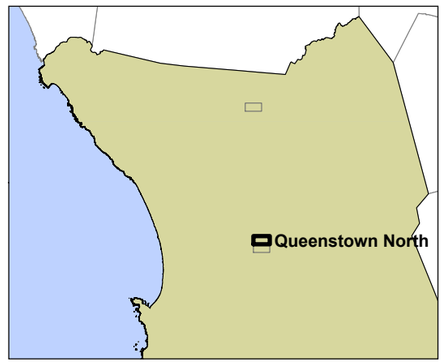

WEST COAST LOCAL PROVISIONS SCHEDULE - ELECTRICITY TRANSMISSION INFRASTRUCTURE OVERLAY

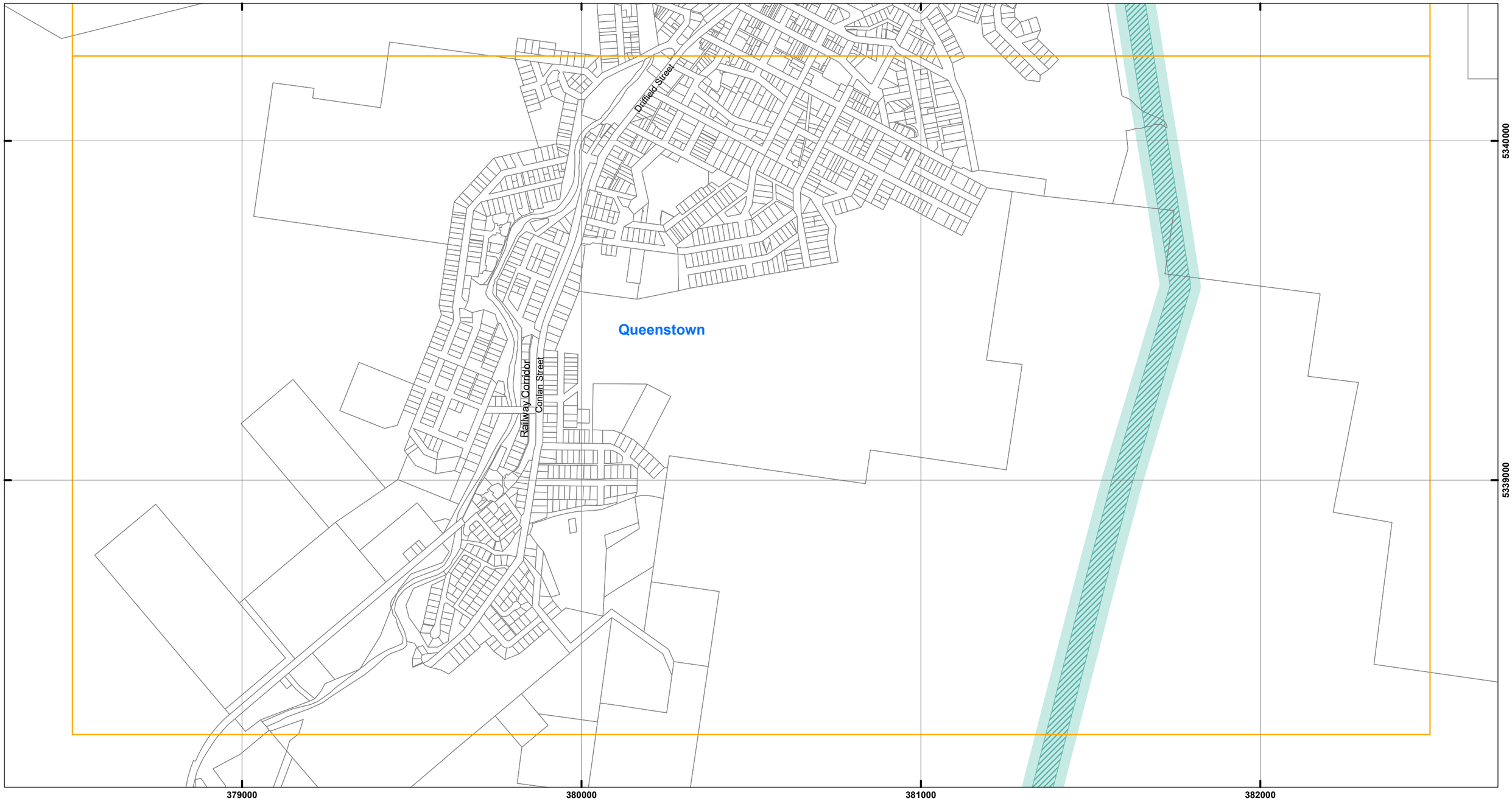

Legend

Electricity Transmission Infrastructure Protection Code

- Communications station buffer area
- Electricity transmission corridor
- Inner protection area
- Substation facility
- Substation facility buffer area

- LPS Boundary
- Property Parcels

MAP 12 OF 12

0 200 400 600
Metres

Coordinate System: GDA 1994 MGA Zone 55

Base data from theLIST, © State of Tasmania
Land title data current as of 4/2/2020

Disclaimer: Before taking any action based on data shown on this map,it should first be verified with the relevant council.

Date: 29/05/2020
Doc. Version: 0

Prepared by esk mapping & GIS